


# Open the door to the world of accurate digital information




Karto Scan FB III

[www.kscanners.com](http://www.kscanners.com)

*"We selected the KartoScan FBIII because we needed an accurate large -format scanner capable of scanning our transparent and paper originals. After almost two years of continuous operation, (30 000 originals scanned the first year), the KartoScan FB III has proved to be a reliable and effective scanner"*

Arild Reite, Section Manager, Norwegian Mapping Authority






The KartoScan FB III is an extremely accurate large format scanner, which can be used for all types of maps and drawings.

The scanner is also user friendly - drawings are easy to handle and the upright design provides an ideal working position for the operator.

The KartoScan FB III allows the operator to mount one original for scanning while another is being scanned. Production scanning thus becomes a continuous process in which there are no pauses for mounting and dismounting originals

- Large format/small footprint
- Extremely high accuracy
- Tandem Scanning
- Safe scanning for the original
- Printed originals
- Transparencies
- Originals with uneven contrast



### Technical Specification

<b>Scanner type:</b>	Flatbed, tilted 80%
<b>Scan media type:</b>	Prints and transparencies
<b>Active scan area:</b>	1100 x 1600 mm
<b>Geometric Accuracy:</b>	Repeatability $\pm 0.02$ mm, Overall Accuracy $\pm 0.100$ mm
<b>Resolution:</b>	Pixel size: 0.025 to 0.100 mm true resolution.
<b>Data representation:</b>	Binary, grey (8 or 16 bits/pixel), 24 bits colour (RGB)
<b>Data Format:</b>	TIFF (plain, striped or tiled)